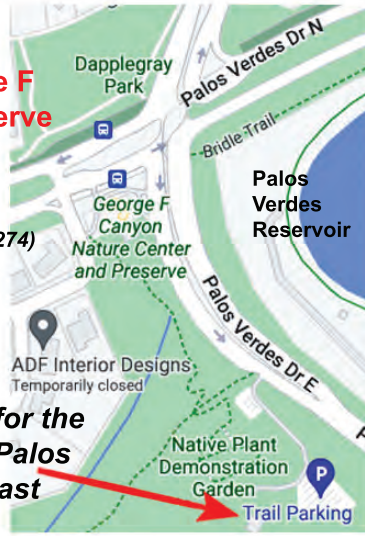


Map showing George F Canyon Nature Preserve

(27305 Palos Verdes Dr E, Rolling Hills Estates, CA 90274)



Park in the lot for the hiking trail off Palos Verdes Drive East

Map showing McBride Trail



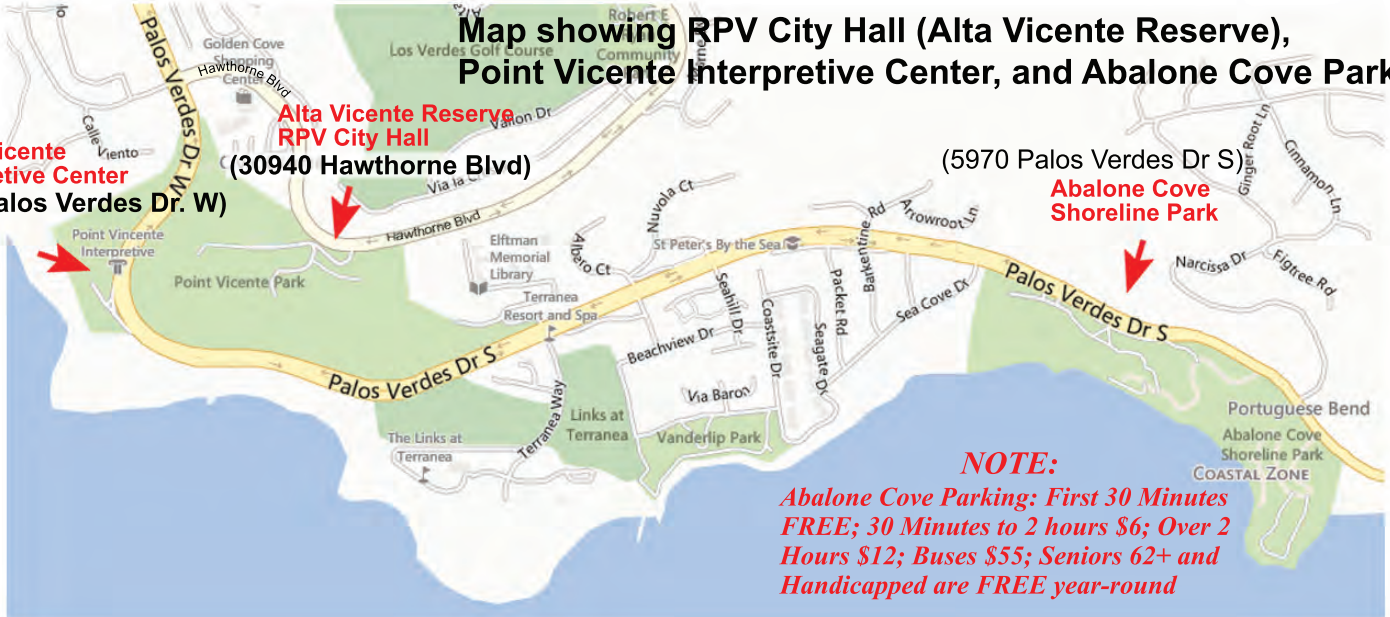
Parking Instructions - Meet at the end of Ocean Terrace Dr. ~ Drive south on Highridge Rd., cross Crest Rd., then turn right on Ocean Terrace Dr and park at the end of the street.

Map showing RPV City Hall (Alta Vicente Reserve), Point Vicente Interpretive Center, and Abalone Cove Park

Point Vicente Interpretive Center
(31501 Palos Verdes Dr. W)

**Alta Vicente Reserve
RPV City Hall**
(30940 Hawthorne Blvd)

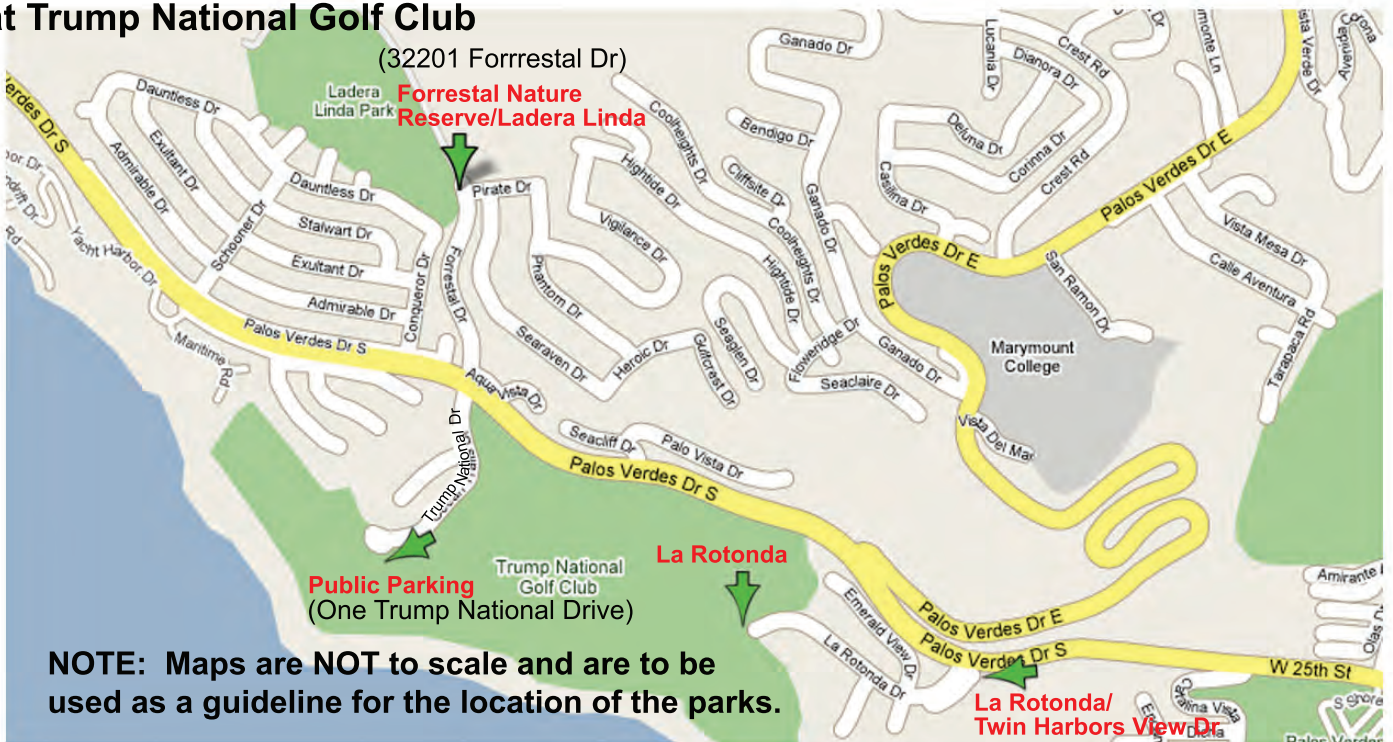
Abalone Cove Shoreline Park
(5970 Palos Verdes Dr S)



NOTE:
Abalone Cove Parking: First 30 Minutes FREE; 30 Minutes to 2 hours \$6; Over 2 Hours \$12; Buses \$55; Seniors 62+ and Handicapped are FREE year-round

Map showing Forrestal Nature Reserve/Ladera Linda and Ocean Trails Reserve at Trump National Golf Club

(32201 Forrestal Dr)
Forrestal Nature Reserve/Ladera Linda



NOTE: Maps are NOT to scale and are to be used as a guideline for the location of the parks.

**La Rotonda/
Twin Harbors View Dr.**